CLASS B

App. F IX—4

Previous References.

19 64
(FEB)

File No. AFD 88

Serial No FAF 64

Later References.

Agriculture & Forest Department

THE MYSORE GOVERNMENT SECRETARIAT

Serial Nos.

Ram
18.5.64
21/5/64

Part B for

SUBJECT

Release of lands for the rehabilitation of displaced persons affected by Hidkal dam Project

WD 014612—GPB—4,00,000—1-9-64

FOR NOTE BOOK
UNDER SECRETARY
M. N. Ansari
17/12/64
for Under Secretary to Govt.

K. H. 04
ಇಲಾಖೆ ಮುಖ್ಯಸ್ಥರು
ಸರ್ಕಾರದ ಅಧೀನ ಕಾರ್ಯದರ್ಶಿ,
ಅರಣ್ಯ, ಪರಿಸರ ಮತ್ತು ಜೀವಿ
ಶಾಸ್ತ್ರ ಇಲಾಖೆ (ಅರಣ್ಯ-ಬಿ)

Mir 14/12/64

PWD 4504/MJ-64

Mysore Government Secretariat

AFD File No. 88 FAF of 1964. [App. F. III 2

Serial No.

Copy of letter No. RB/FOR-SR-1123 dt 28-4-1964 addressed to P.W.D. D. No. 2224/64.

In the first instance we may call for the report of the CCF on the proposal of the Divl., Commr.,

Off part up.

CR 18/5

2 No 20/5

Issue.

BR 20/5/64

(T. S. RAMAIYA),
Under Secretary to Government,
Agriculture - Forest Department.

ISSUED
Date 27-5-64

MYSORE GOVT. SECRETARIAT
No.
4 AUG 1964
REVENUE DEPT. ('D' SECTION)

3 The Secy desires to see the file re disposal of lands in S. No 6. please verify above if there is any other file on this S. No & bring up today

24/6.

Submitted to the Secy today and explaining the c.c. 7. above & also ascertain re S. No 6. urgent — if there is any proposal

24/7.

GOVT. SECRETARIAT
No 4159
RECEIPT & ISSUE BRANCH

Note.—Control Sheet

4-8-64

3.

AED File No. 88 FAE of 1964

Mysore Government Secretariat

Serial No.

5) Off reminder letter to c c f is put up.

4 c/7

@R
7/7

Issue at once
8/7/64
as (S/C)

ISSUED
Date 9.7 1964

Mysore Government Secretariat

AED File No. 88 FAF of 1964 [App. F. III 2

Serial No.

D. no. 3452/64.

5 c/7

6) The report called for from the ccf is still awaited. However, w/r to the remarks of the Secy., A&F, the file is subd., herewith for perusal.

x vide p.5 c/F.

7) OR 21/7 As directed, the file no: AED 7 FAF 62 is placed below. 23/7

Govt. has released an area of 1925-6-0 Ac., and as to the proposal of the ~~ccf~~, civil commr., a report has been called for from the ccf & the same is still awaited.

G.O. flaged 'A'

OR 25/7

8) The report from the c.c.F may be awaited.

25/7 27/7

Note.—Contn. Sheet

Sub:- Rehabilitation of persons affected by the construction of Hidkal Dam Project.

AFD File No. 88 FAF of 1964.

Mysore Government Secretariat

Serial No. (9 RD 4159/R/64

MYSORE GOVT. SECRETARIAT No. ..... 6 AUG 1964 REVENUE DEPT. ('B' SECTION)

D.No. 3597/64.

Please see the report of the CCF. It has been decided in the meeting held in the Chambers of the Minister for Revenue on 12-4-1963 to release an area of 4,000 acres of forest land for rehabilitation of displaced persons under the Hidkal Dam Project. In persuance of this decision, ~~the~~ an area of 2,784-13-0 acres of land has been released as detailed below :-

	A G A
G.O.No. AFD 7 FAF 62 dated 26-9-1963 ..	1,925-06-0
G.O.No. AFD 35 FAF 64 dated 20-4-1964 ..	859-07-0
Total area released so far	2,784-13-0

x 'A'
x 'J'

(10 The Divl. Commr., Belgaum in his letter dated 29-5-1964 has now proposed the release of an additional area of 1,237-22-0 (A G) acres for the purpose of rehabilitation, and by the release of which, the total area comes to 4,021-35-0 (A G) acres as against 4,000 acres agreed to be released in the meeting on 12-4-1963. However, as the area is in excess is very small and since it is reported to be in compact block, CCF has no objection to the disforestment of the area. The CCF has requested orders of Government for the release of the additional area requested by the Divl. Commr., Belgaum.

(4 R.D. and P.W.D. may see the proposal for remarks, if any.

SECRETARY TO GOVT. 4943 1964

QR 31/7

R.D) 1/8

12) SR 3/8/64 (T. S. RAMAIYA) Under Secretary to Government, Agriculture & Forest Department,

875

13) R.D. ~~may~~ agrees to the proposal. ~~of the CCF.~~

SR 5/8/64

14) D.S. 11.8.64

15) R.D may agree to the proposal

~~R.S.~~ Contd.

GOVERNMENT OF MYSORE

WD-010154-GPB-PZS-8,00,000-1-10-81

8751

Serial No. 16) RD agrees to the proposal.

18/8/64
N. NARASIMHA RAU,
Secy., Rev. Dept.

MYSORE GOVT. SECRETARIAT
4504
18 AUG 1964
RECEIPT & ISSUE SECTION

PWD

A & FD

17) Paras 9 to 11 of the notes may be perused and the file returned to A & F Deptt for issue of orders.

19/8
A&F Dept)
19/8/64

20/8/64
DS(I)

D. No. 3875/64.

MYSORE GOVT. SECRETARIAT
No. 4011
21 AUG 1964
AGRL. & FOREST DEPT. (RECEIPT & ISSUE)

XXX

19 22/8/64 Since R.D and P.W.D. have agreed to the proposal, Dft G.O. releasing an Area of 1237-22-0 Ac in Punt up. (Ref: para 10 n/7)

Draft G.O may kindly be approved.

25/8

Note.—Contn. Sheet

20

24/8

25/8

Land - Hidkal Dam - Release of-

AFD File No. 88 FAF of 1964.

Mysore Government Secretariat

Serial No.

A&F Dept.- Forest 'B' Section

Draft G.O. may be approved. 21

This is to accord sanction for releasing additional area of forest land of 1237acres 27 guntas for rehabilitation of expropriated ryots of Hidkal Dam Project.

27/8/64
(T.S.Ramaiya)
Under Secy.,A&FD.

DY.SECY.(A&FD) 22

27-8
V. M. JINGIAH,
Deputy Secretary,
Agriculture and Forest Department.

DEPUTY SECRETARY TO GOVT. AGRICULTURE & FOREST DEPTT. NO. 7628 27 AUG 1964

SECRETARY(A&FD) 23

May be approved

AGRICULTURE & FOREST SECRETARY GOVERNMENT OF MYSORE 5481 27 AUG 1964

28/8/64
G. S. SRINIVASAN,
Secy., Agri. & Forest Dept.

MIN.FOR FORESTS 24

Approved
29.8.64
B. RACHAIAH,
Minister for Forests,
Fisheries and Sericulture.

S.A.&F.
29/8/64

25

26
29.8

27

Issue
31/8/64
(T. S. RAMAIYA),
Under Secretary to Government,
Agriculture & Forest Department.

ISSUED
Date 3-9-1964.

OFFICE OF THE MINISTER FOR FORESTS & FISHERIES BANGALORE. No. F. 1692 28 AUG 1964

AGRICULTURE & FOREST DEPARTMENT GOVERNMENT OF MYSORE 27 AUG 1964

Land - Hidkal Dam 8,

Mysore Government Secretariat

AFD File No. 88 FAF of 1964 [App. F. III 2

Serial No.

28) Pl. see the report of the ccf dt 12-8-64 (p. 21 c/7). Since in the meeting held in the Chamber of the M(R), it was decided to release an extent of 4000 Ac of forest land for the purpose, ccf is not in favour of releasing any more forest area, as we have already released an area of more than what is decided in the meeting, as per details furnished below:-

a) 1925-06-0 (Flag 'A') — as per G.O. No. AFD 7 FAF 62 dt 26-9-1963.

b) 859-07-0 (Flag 'J') — as per G.O. No. AFD 35 FAF 64 dt 20-4-1964.

c) 1,237-22-0 (Flag 'L') — as per G.O. No. AFD 88 FAF 64 dt 3-9-1964.

29) If agreed to, we may send a copy of the ccf letter dt 12-8-64

Note.—Contn. Sheet

Land - Hidkal Dam.

9

AF-7 File No. 88 FAE of 1964.

Mysore Government Secretariat

Serial No.

to the Divl Commr, and the P.W.D for information

OR

3/9

4/9

30) Please put up draft

11/9/64

(T. S. RAMAIYA),
Under Secretary to Government,
Agriculture & Forest Department.

C.W
pl bring up on 8/9/64
Spoken to on 11/9/64

31) Draft letter to the Divl Commr., Belgaum is put up. (29 C/7)

OR

11/9

14/9

Issue

19/9/64

(T. S. RAMAIYA),
Under Secretary to Government,
Agriculture & Forest Department.

ISSUED

Date 11.9.1964

B

9/X/64

No.RB/FoR.SR.1123.

Belgaum,
Dated:- 28- 4.1964.

To

The Secretary to Government,
Public Works Department, Bangalore

Sub:- Release of Govt. lands for rehabilitation of persons affected by Hidkal Dam Project....

In continuation of this office letter of even No.dt.28-4.1964 addressed to the Secretary to Government Revenue Department, Bangalore and copied to you, I forward herewith a copy of the S.L.A.O.H.D.P., Hidkal's letter bearing No.RHN.dt.13.4.1964 copied to me and write to state as under:-

2. By the Hidkal Dam Project, 21 villages (including a few hemlets) will be submerged under water. An area of about 15147A-5Gs(in terms of dry land) of occupied land would be submerged under Dam water. This will affect 3416 agricultural families and Government would require about 17830 acres of land for rehabilitating them. The details regarding yearwise and villagewise plan for rehabilitating the affected villages and the area that would be required for rehabilitation purpose each year are as under:-

Year.	Villages to be affected.	No.of families to be rehabilitated (ie., agril.families requiring lands for rehabilitating purpose.	Approximate area required for rehabilitation purpose (Acres).	Area from forests promised to be released. (Acres)	Balance of land required for rehabilitation purpose (Acres).	Remarks.
1	2	3	4	5	6	7
1964-65.	Hidkal & Hospet	280.	2080.	2030.@	-	@ Kindly vide summary record of the meeting held in the chambers of Rev.Minister on 12.4.63, promising to release 4000 acres of forest land for the purpose & G.O.No.A&F. 7-FAF-62 of 25/26.9.63 copied to Go Govt.P.W.D. etc.releasin 1925A-6G of land, out of same, to RD. for rehabilitation purpose.
1965-66.	Honnur, Majati, Managaon& Ramankatti	867.	4405.	1920.@	2485.	
1966-67.	Wadishiddihal.	88	440.	-	440.	
1967-68.	Vantmuri & Malholi	793.	3965.	-	3965.	
1968-69.	Jinral, Magali, Shidhihal Mastiholi & Beeranholi.	994.	4970.	-	4970.	
1969-70.	Gudaganatti, Chilbhavi, Yamakanmardi Sutgatti, Kalahalli, Naganur(K.M.) & Benkanholi	394.	1970.	-	1970.	
Total.		3416.	17830.	4000 @	13830.	

...2.

Thus, apart from 4000 acres of forest land being made available for the purpose (vide remarks in column 7 above), the next year's requirement works out at 2485 acres (i.e., roughly 2500 acres) of land. Arrangements will have to be made now alone for getting the land (about 2500 acres) required next year, as much time is taken for preliminaries like removal of tree growth etc. Similarly, Government have to find out the remaining area of 11345 acres of land acquired for rehabilitating remaining villages thereafter. The past experience shows that the people affected by projects desire to settle at one place as far as possible.® Existing Government waste lands are scattered here and there and will be of no use. Thus, the need for land for rehabilitation purpose, can be met either by releasing adequate extent of forest land or by acquiring private lands from persons holding land more than the ceiling limit. It appears to me that the cost involved in the latter course would be prohibitive. The proper course, therefore, would be to release suitable (ie., cultivable) forest lands for rehabilitation purpose. It is true that the forest area will be reduced by releasing more and more of forest lands for rehabilitation purpose. But, that cannot be avoided as no other lands are available for rehabilitation purpose. The deficiency of forest may be made good to the extent possible, by transferring Revenue lands lying adjacent to existing forests, to the Forest Department for afforestation purpose. If, Government takes a decision to release 13830 acres of forest land, to meet the requirement for rehabilitation purpose, as detailed in Col. 6 above, further action would be taken to select suitable lands and to submit disforestment proposals for the same. Otherwise, Government will have to consider how the remaining persons should be rehabilitated and communicate their decision in the matter. I request you to move Government in the matter and obtain orders regarding release of further area of 13830 acres of forest lands for rehabilitation purpose or arrangements be made for rehabilitating the remaining persons, as indicated above and communicate orders of Government early. This may be treated as urgent as the progress of the Dam mostly depends upon rehabilitation of affected people and cannot therefore, be delayed in public interest.

® This requires big blocks and small pockets of land serve no purpose.

Yours faithfully,

Sd/- G.V.K.Rao,
Divisional Commissioner,
Belgaum.

--

Copy for information forwarded to:-

1) The Secretary to Govt. Revenue Department, Bangalore (W.Cs.).
2) The Secretary to Govt. Agriculture & Forest, Dept. Bangalore W.Cs
3) The Supt. Engineer, Ghataprabha Left Bank Canal, Hidkal.
4) The Deputy Commissioner, Belgaum & Special Land Acquisition Officer, H.D.P.Hidkal.

(R.A.Patil),
for Divisional Commissioner,
Belgaum.

Nb/27.

Appendix F. G.—1]

3 12

SUBJECT .....

.....

.....

Diary No. of letter replied to .....

Mysore Government Secretariat.

( )

the *196* .

Date of issue.....

Signed by .....

ISSUED
Date 27.5.1964

List of enclosures.....

Copied by.....

Examined by.....

Section

File No.

Serial No.

No.

To

e.c.f.

In enclosing a copy of letter No. RB/FOR-SR-1123 of 28-4-64 addressed to the PWD & copy sent to the deptt. on the above subject, I am to request you to offer your remarks on the proposal made

to hour early

ul/7

ul/s A 7 7

4 14

DRAFT

To

CCF

IN inviting reference to G.L. of even No. dated 27-5-1964, re: the release of Govt. lands for rehabilitation of persons affected by Hidkal Dam Project, I write to request you to submit your remarks to Govt., as called for, immediately.

ISSUED
Date 9.7.1964

Also, I wish to enquire whether there is any proposal for the release of land in S.No. 6 of Khanapur Taluk for the purpose. The information should be subd., to Govt., ~~early.~~ immediately.

Y.F.

8/7/64

U.S., A&F

M.S.Swaminathan.
Divisional Commissioner,
Belgaum Division.

AGRICULTURE & FOREST SECRETARY
600
20 JUL 1964
GOVERNMENT OF MYSORE

BELGAUM,

Dated....16-7-1964.

D.O. No. RB/FOR.SR 1123.

Dear Shri Srinivasan,

As a result of the Hidkal Project in Belgaum District, 3,400 agricultural families of 21 villages will be displaced. The extent of land required to rehabilitate these families would be of the order of 17,750 acres. As a result of the deliberations of a meeting held in the Chambers of the Minister for Revenue on 12-4-1963, a summary record of which was issued by the Revenue Department in letter No.RD 124 AMM 62 dated 21-6-1963, 4,000 acres of land were directed to be released for the rehabilitation of the families living in Hidkal and Hospet villages. Out of this, the Forest Department has so far released 2,761 acres of forest land and proposals for releasing a further extent of 1,237.5 acres, making in all about 4,000 acres, were sent to Government in the Agriculture and Forest Department under this office letter No.RB/FOR.SR 1123 dated 29-5-1964. Orders of Government on this proposal are awaited. I request you kindly to expedite them. But even if this extent of release is sanctioned by Government it still leaves a deficit of 13,750 acres of land, if these displaced families have to be rehabilitated on Government land. There does not seem to be so much forest land which the Department is prepared to release for this purpose. This matter requires further examination.

But it is urgently necessary to see that sanctic to the release of 1,237.5 acres of land is quickly accorded. From the date of release it will take at least 2 years for the land to be clear-felled and brought under cultivation and hence the need to expedite matters. I shall be grateful for a line in reply as to the action taken.

Yours sincerely,

(M.S.Swaminathan)

Shri G.S.Srinivasan,
Secretary to Government,
Agriculture and Forest Deptt.,
Bangalore.

MYSORE GOVT. SECRETARIAT
No 34 52/F
21 JUL 1964
AGRL & FOREST

16, 7

G.S. SRINIVASAN, I.A.S.
xxxxxx
xxxxxxxxxxxxxxxxxxxxxxxx
Agriculture & Forest Deptt.

Dt. 21-7-1964

FC. 17-7/64

Dear Sri. Swaminathan,

Kindly refer to your D.O. letter No. RB/FOR.SR.1123 dated 16th July 1964.

I am looking into the matter and I shall send a reply shortly.

Yours sincerely,

21/7/64

(G.S. SRINIVASAN)

To

Shri. M.S. Swaminathan, I.A.S.
Divisional Commissioner,
Belgaum Division,
B E L G A U M.

No. B3-7-GFL-54/62-63.
Encls 3 + 4 Skeletes

Chief Conservator's Office,
Bangalore, dated 29 July 1964.

To

The Secretary to Government,
Agriculture & Forest Department,
Bangalore.

MYSORE GOVT. SECRETARIAT
No. 3597
30 JUL 1964
FORESTS DEPT. INWARD & ISSUE

Sir,

Sub: Rehabilitation of persons affected by the construction of Hidkal Dam Project.

It was decided in the meeting held in the Chambers of the Minister for Revenue on 12-4-1963 to release 4,000 acres of Forest land for rehabilitation of displaced persons under Hidkal Dam project. In persuance of this decision, an area of 2784-13 acres of land has already been released as per Government orders No. AFD 7 FAF 62 dated 25/26-9-1963 and AFD 35 FAF 64 dated 20-4-1964. The Divisional Commissioner, Belgaum has now proposed the release of an additional area of 1237 acres 22 guntas for the above purpose. The report No. RB/FOR-SR. 1123 dated 29-5-1964 from the Divisional Commissioner, Belgaum is enclosed herewith for perusal. By the release of the additional area now proposed, the total forest area comes to 4021-35-0 acres as against 4000 acres agreed to be released in the meeting. However, as the area which is in excess is very small and as it is reported to be in compact black there is no objection to disforest the same.

Orders of Government may please be issued early for taking further action.

Yours faithfully,

Chief Conservator of Forests,

C. F. No. 45]

GOVERNMENT OF MYSORE

OFFICE OF
THE DIVISIONAL COMMISSIONER,
BELGAUM.

Telegram / phone

No. RB/FOR SR 1128.
Encls.

Date 29-5-1964.

To

The Secretary to Government,
Agriculture & Forests Dept. Bangalore.

Sir,

Sub : Rehabilitation of persons affected by the construction of Hidkal Dam Project.

In forwarding herewith the papers underlying the Conservator of Forests, B.C.Belgaum's endorsement No. FOP GFL BGM 1971-62/64-65 dated 16-5-1964, I write to state as under :

2) Out of 4000 acres of forest land agreed to be released to Revenue Dept. for the purpose of rehabilitation of persons affected by the Hidkal Dam Project as mentioned in the Conservator of Forests, Belgaum's above reference, Govt. have accorded sanction to release 2784 acres 13 Gunthas, as detailed below :-

	A. G.
1) G.O.No. AFD 7 FAE 62 dated 25/26-9-63.	1925-6
2) G.O.No. AFD 35 FAF 64 of 20-4-1964.	859-7
total	2784.13

The Conservator of Forests, has now submitted proposals for releasing an additional area i.e. 1237 acres and 22 gunthas. Govt. may kindly be moved to accord sanction to release the said area of land as detailed in the Divisional Forest Officer, Belgaum Dn. Belgaum's letter dated 29-4-1964 accompanying the Conservator of Forests, B.C.Belgaum's above reference, and to surrender the area to Revenue Dept. for rehabilitation of the expropriated rayats of the Hidkal Dam Project, as per land grant rules. Orders of Govt. may kindly be obtained and communicated very early.

Office of the Chief Conservator of Forests in Mysore, Bangalore.
No. 7091 Date 2/6 Section

Yours faithfully,

(R.A.Patil).
For Divl.Commissioner, Belgaum.

O.C.signed by Divl.Commr.

Through the Chief Conservator of Forests in Mysore, Bangalore w.cs.

1 JUN 1964

(365) 13 19

Below No.FCP/GFL/1206-328 of 29-4-1964 from the Divisional Forest Officer, Belgaum.

******

Subject:-Rehabilitation of persons displaced on account of the construction of Hidkal Dam Project.

No.FCP/GFL/BGM/1971-62/64-65.
Belgaum, May, 1964.

Transmitted together with sketches in duplicate to the Divisional Commissioner, Belgaum, with ref. to the D.F.O. Belgaum's letter dated 29-4-1964 - copy sent to him direct.

2. The area of 1237-22-0 acres proposed by the D.F.O. Belgaum for release for rehabilitation purpose is recommended for grant after disforestment. Thus the total area including the above 1237-22-0 acres to be granted now and already granted comes to 4021-35-0 acres, as against an area of 4000 acres of forest land agreed to be released for the purpose from the forests of Belgaum District as per the proceedings of the meeting held in the Chambers of the Revenue Minister on 12-4-1963 - copy received under Chief Conservator of Forests' No.B-3-GFL-54 of 4-6-1963. The area of 21-35-0 acres will be a little more but this is negligible as the areas are in compact blocks.

3. The tree growth from the area of 1237-22-0 acres will have to be disposed of, immediately as the areas would be required for the rehabilitation purpose. These areas will be advertised for sale along with the annual coupe sales. As the period of advertising sale is fast approaching, the D.F.O., is being asked separately to take action to include this and sell the tree growth immediately.

4. The proposals may kindly be sent to Government through the Chief Conservator of Forests.

D. Nanjundappa
(D.Nanjundappa) '64
Conservator of Forests,
Belgaum Circle.

367

LETTER.

Subject: Rehabilitation of persons displaced on account of the construction of Hidkal Dam Project.

No.FCF/GBL/1206/328(63-64)/1964-65.
Belgaum, 27 April, 1964.

To
The Conservator of Forests,
Belgaum Circle, BELGAUM.

Ref: Letter No.RB/FOR-SR/1123 of 26-3-1964 of the Divisional Commissioner, Belgaum addressed to you and copy endorsed to this office.

In continuation of this office even No. dated 3-3-1964, I have to recommend the following additional S.Nos. of Kakti and Nagargali Ranges which are fit for cultivation for release to the people affected by Hidkal Dam. The Special Land Acquisition Officer, Hidkal Dam Project, the Hidkal Colony, with the representatives after inspection of the area has selected the area now proposed for release to make up in all about 4000 acres according to the Divisional Commissioner's above letter. Orders of Government for release of this area may kindly be obtained and communicated early.

S.No.	Village	Sy.Nos.	Area As.	Area Gs.
1	2	3	4	
1.	Mastiholli	116	400	- 0
	-do-	118	30	- 0
2.	Mangutti	259	320	- 0
		241	80	-0
		242 -P	148	- 0
3.	Bhamenhatti	7	13	-31
		8	28	-16
		9	28	-15
4.	Kerwad	335, 357, 358, 359, 361 to 364, 365, 380 to 382, 386.	189	-00
			1237	-22

2. Early orders to dispose of the tree growth in the above 1237 acres may kindly be issued.

3. Sketches in triplicate are enclosed.

4. With the release of the above, since the total area comes to 2951.35 acres, no further release of forest areas is required to be made in favour of the people displaced on account of Hidkal Dam. This is for your kind information.

(S.R. Bhagwat)
Divisional Forest Officer,
Belgaum Division, Belgaum.

Copy submitted to the Divisional Commissioner, Belgaum, for favour of information.

Copy with compliments to:-

The Deputy Commissioner, Belgaum.

The L and Acquisition Officer, Hidkal Dam, Project, Hidkal Colony.

SKETCH SHOWING THE AREA IN MANGUTTI VILLAGE OF HUKERI TALUKA TO BE RELEASED TO THE PERSONS AFFECTED BY THE CONSTRUCTION OF HIDAKAL DAM.

AREA TO BE RELEASED FROM F.S.NOS. 241, 342 & 259 = 548 - 00 ACRES - GNTHS

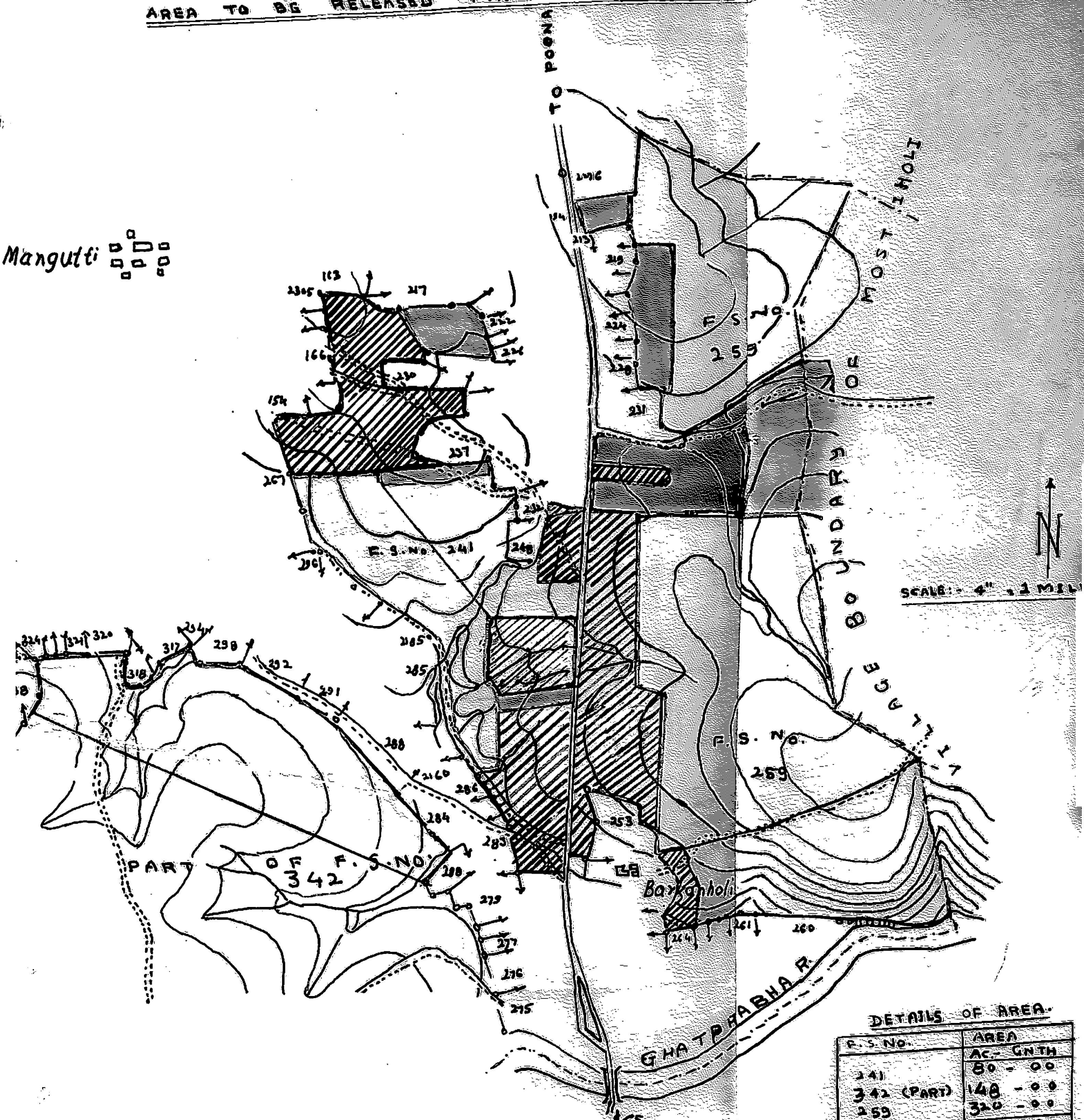

DETAILS OF AREA.

F.S. No.	AREA Ac.- Gnth
241	80 - 00
342 (PART)	148 - 00
259	320 - 00
TOTAL	548 - 00

REFERENCES

(1) AREA GRANTED ON H.L.
(2) AREA GRANTED TO THE AYURVETH VIDYAPITH.
(3) AREA DISFORESTED
(4) AREA TO BE RELEASED FROM F.S.No. 259, 241 & 342
(5) ROAD ....
(6) RIVER ... ...
(7) VILLAGE BOUNDARY

Bendigeri
FOREST SURVEYOR
BELGAUM DN.

Divisional Forest Officer
Belgaum.

AFFECTED BY THE CONSTRUCTION OF ...

AREA TO BE RELEASED FROM F.S.NOS. 116 AND 118 = ACRES - GUNTHAS
430 - 00

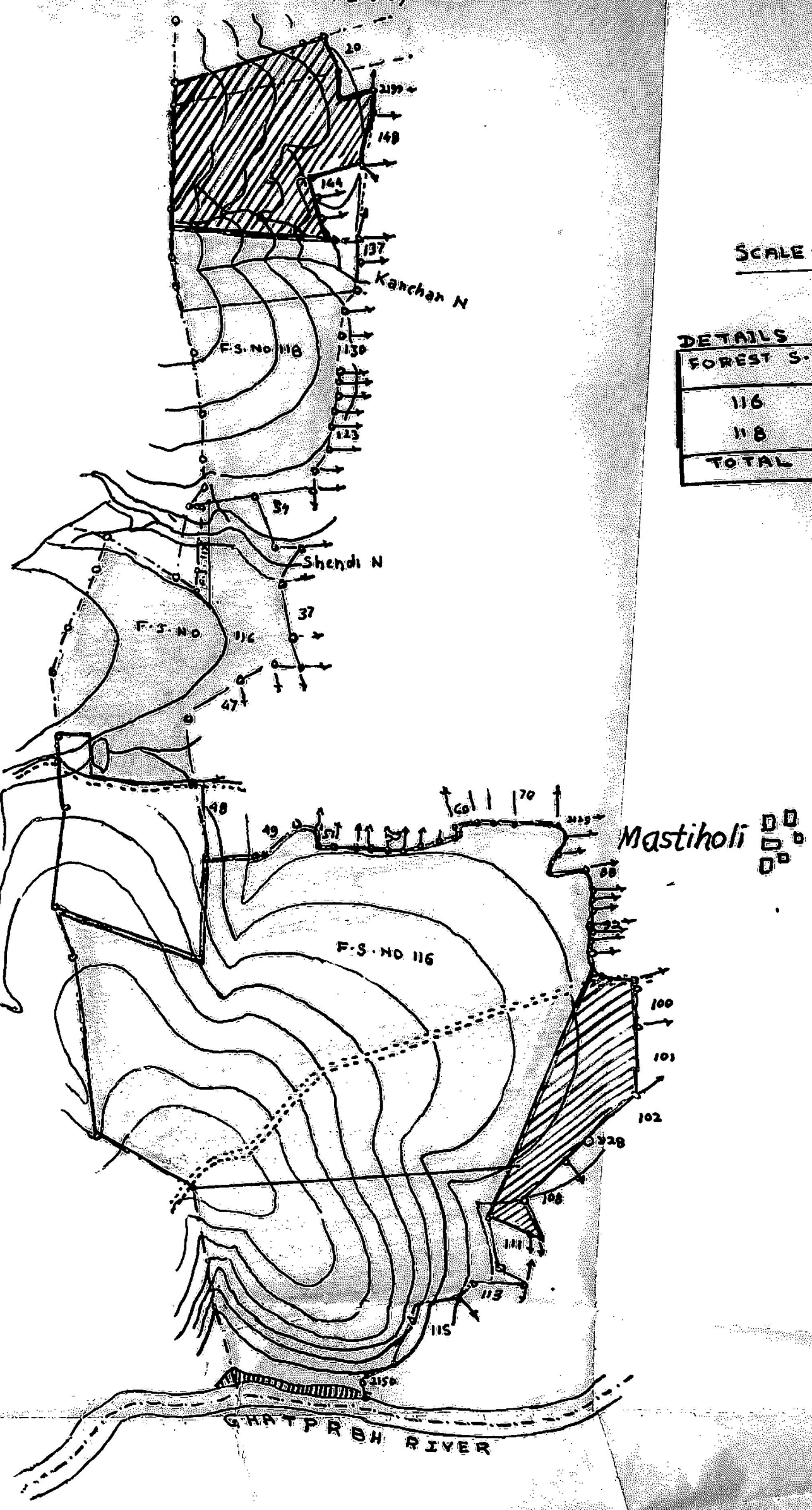

N

SCALE :- 4" = 1 MILE.

DETAILS OF AREA :-

FOREST S.NO.	AREA AC.-GNTHS
116	400-00
118	30-00
TOTAL	430-00

REFERENCES :-

(1) AREA GRANTED ON H.L. ... ...
(2) AREA DISFORESTED ... ...
(3) AREA TO BE RELEASED FROM F.S. NO. 116 & 118.
(4) VILLAGE BOUNDARY... ... ... —·—·o—·—o—·

S.B. Endigeri
FOREST SURVEYOR
BELGAUM DN.

Divisional Forest Officer
Belgaum

SKETCH SHOWING THE AREA IN BHARMENHATTI VILLAGE OF BELGAUM TALUKA TO BE RELEASED TO THE PERSONS AFFECTED BY THE CONSTRUCTION OF HIDAKAL DAM.

TOTAL AREA TO BE RELEASED FROM F.S.No. 7, 8 & 9 = Ac. - G. 70 = 22

DETAILS OF AREA:-

	Ac.	G.
(1) FOREST S.No. 7:-	13	31
(2) FOREST S.No 8:-	28	16
(3) FOREST S.No. 9:-	28	15
TOTAL AREA =	70	22

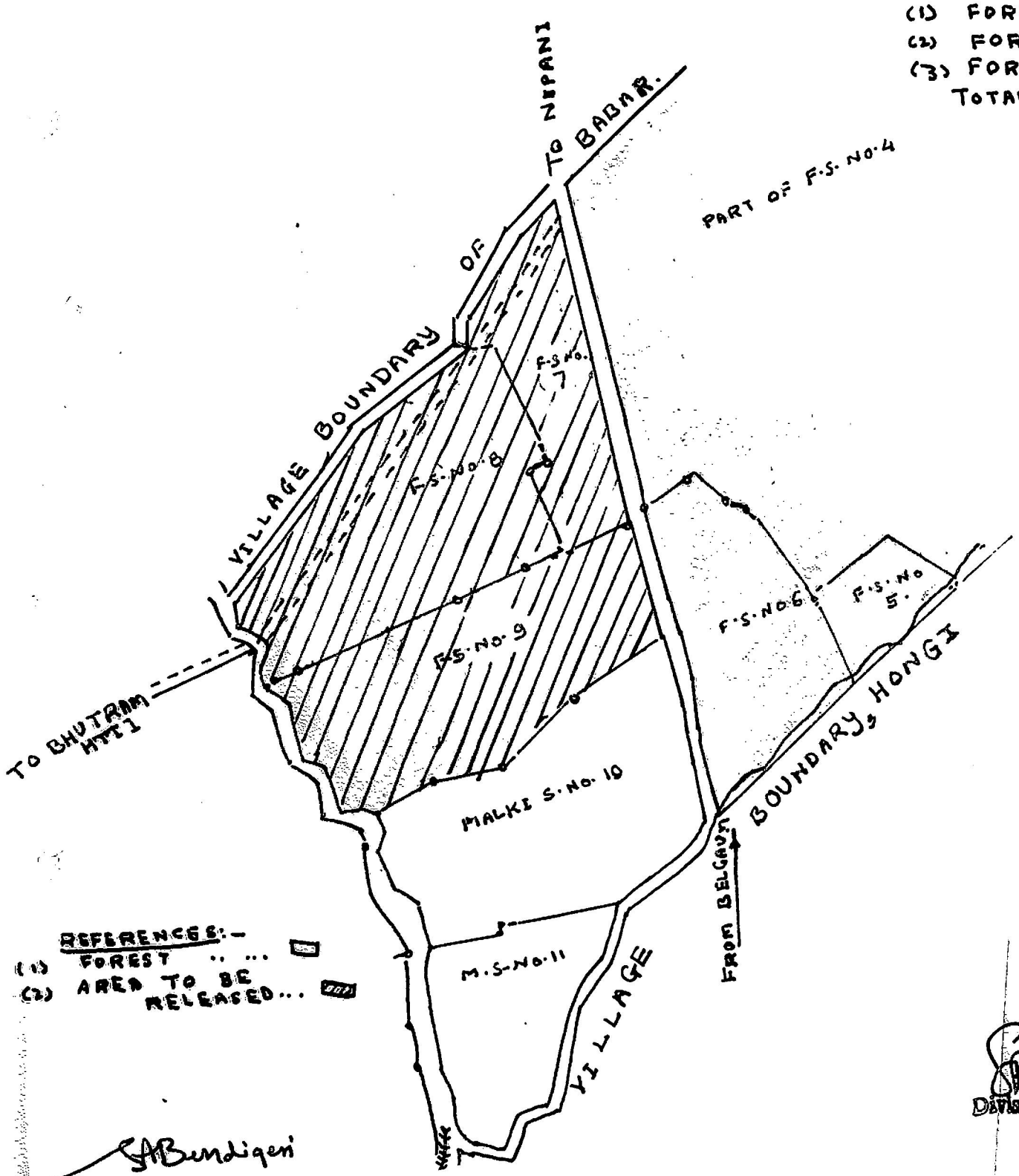

N

SCALE = 8" = 1 Mile

REFERENCES:-
(1) FOREST .. ...
(2) AREA TO BE RELEASED...

S.A. Bendigeri
FOREST SURVEYOR
BELGAUM DN.

S.R. Chalhoub
Divisional Forest Officer,
Belgaum.

23.

SKETCH SHOWING THE AREA IN KERWAD VILLAGE OF KHANAPUR TALUKA TO BE RELEASED TO THE PERSONS AFFECTED BY THE CONSTRUCTION OF HIDAKAL DAM.

TOTAL AREA TO BE RELEASED - ACRES 189 = GUNTHAS 00

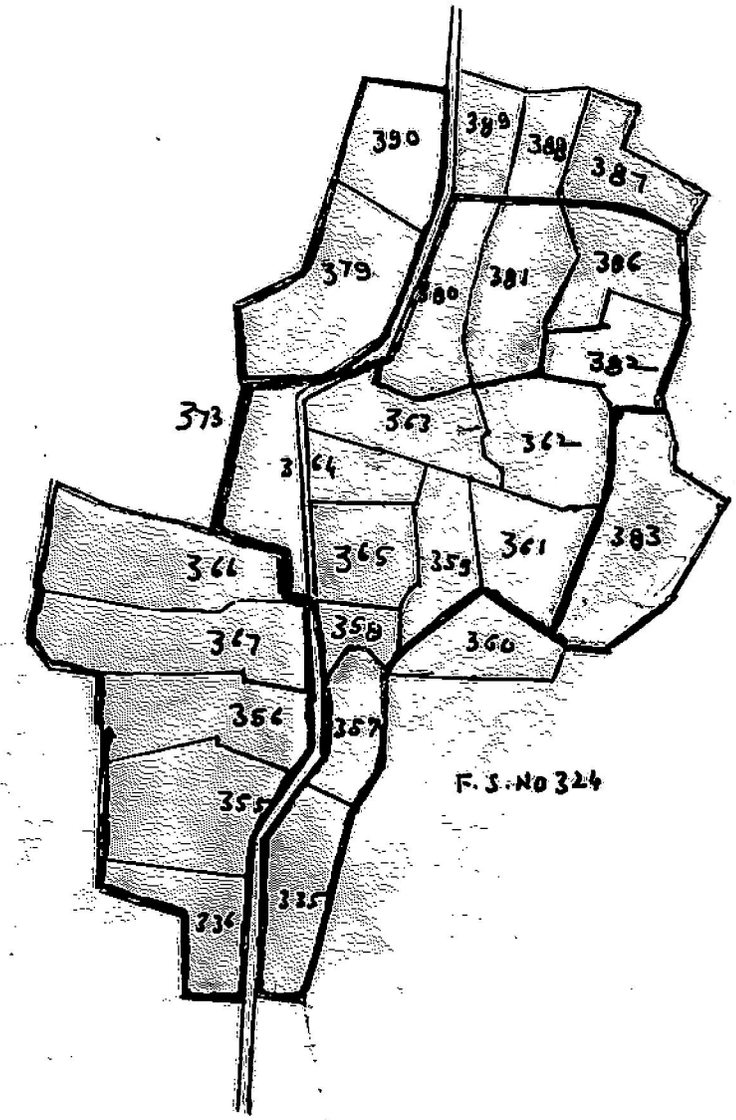

SCALE :- 4" = 1 MILE.

DETAILS OF AREA:-

S.No.	SY NO.	AREA Ac. - Gnth.
(1)	335	19 = 36
(2)	357	11 = 9
(3)	359	11 = 6
(4)	361	12 = 39
(5)	362	16 = 13
(6)	363	17 = 2
(7)	364	22 = 26
(8)	380	15 = 31
(9)	382	13 = 9
(10)	387	16 = 35
(11)	386	12 = 22
(12)	368	5 = 28
(13)	365	15 = 11
TOTAL		189 = 06
		189 = 00

REFERENCES:-

(1) AREA PREVIOUSLY PROPOSED FOR RELEASE TO THE PERSONS AFFECTED BY THE CONSTRUCTION OF HIDAKAL DAM ... ...

(2) AREA TO BE RELEASED ... ...

(3) PROPER FOREST ... ...

S.B. Endigeri
FOREST SURVEYOR
BELGAUM DN.

Divisional Forest Officer
Belgaum.

No.B3-7-GFL-54/62-63.
Encls Two.

Chief Conservator's Office
Bangalore:Dated: 11th August 1964.
12

2/24

To

The Secretary to Government,
Agriculture and Forest Department
Bangalore.

13/8/64

Sir,

MYSORE GOVT. SECRETARIAT
No. 3875
13 AUG 1964
GFL & FLEET DEPT (RECEIPT & ISSUE)

Sub:-Release of Government lands for rehabilitation of persons affected by Hidkal Dam Project.

Ref:-Your letter No.AFD 88 FAF 64 dated 27-5-1964.

- - - -

I enclose herewith a copy of letter No.FOP/GFL/BGM/1961-72 dated 4-7-64 from the Conservator of Forests Belgaum Circle along with its accompaniment on the above subject for perusal.

It was decided in the meeting held in the Chambers of the Minister for Revenue on 12-4-1963, for releasing an area of 4000 acres of Forest land for rehabilitation of displaced persons under Hidkal Dam project. Accordingly, an area of 2784-13 acres of Forest land has already been disforested and further proposals for releasing an area of 1237 acres 22 guntas have been submitted to Government under this Office letter of even No. dated 29-7-64. Thus the full extent of land as decided in the meeting has been and is being released. But the Divisional Commissioner, Belgaum has proposed to release an additional area of 13830 acres to meet the demands of the displaced persons from next year onwards. In this connection I wish to point out that the National Forest Policy lays down that the area under Forest should at least be ~~xxx xxx~~ 33/1/3% of the total land area where as the area under Forest in Mysore State is only 18.4% and particularly the area under Forest in Belgaum District is only 13%. Though the chances of increasing the area under Forest ~~area~~ are rare it is advisible to maintain at least the existing Foreat areas. I am therefore of the opinion that no further forest areas are to be released in Belgaum District.

F/B

Yours faithfully,

CHIEF CONSERVATOR OF FORESTS.

11/8

23 25

No.FOP/GFL/BGM/1961-72. Belgaum, 4th July, 1964.

To

The Chief Conservator of Forests
in Mysore, Bangalore.

Sir,

Subject:-Release of Government lands for rehabilitation of persons affected by Hidkal Dam Project.

Ref:-Your No.B-3-7-GFL-54 of 9-6-1964 forwarding copy of Government letter No.AFD.88 FAF.64 of 27-5-1964.

2. I submit herewith letter No.FOP/GFL/1206/328 of 26th June, 1964 from the Divisional Forest Officer, Belgaum, in duplicate for favour of perusal.

3. The letter of the D.F.O., is self-explanatory with which I agree. I have nothing more to add to it, except that the percentage of forests to land area in Belgaum District is only 13% which is far below the minimum of 33-1/3% advocated by the National Forest Policy and that any further reduction in forests is not at all advisable. I am therefore of the opinion that no further forest areas be released from Belgaum Division for rehabilitation of persons affected by Hidkal Dam Project.

Yours faithfully,

D. Nanjundappa
(D.Nanjundappa) 3/>
Conservator of Forests,
Belgaum Circle.

LETTER.

25 26.

Subject:- Release of Government lands for rehabilitation of persons affected by Hidkal Dam Project.

No.FOP/GFL/1206/328(63-64)/I/1964-65.
Belgaum, 26th June, 1964.

To

The Conservator of Forests
Belgaum Circle, BELGAUM.

Ref: Your No.FOP/GFL/BGM/1961-72 of 24-6-1964.

With reference to the above, I have to report that Government have ordered disforestation of the following Reserve Forest areas of Belgaum and Ghatprabha Divisions for settling the ryots displaced on account of construction of Hidkal Dam.

LSo far

Govt. Order No. and date.	Range.	Extent of area disforested.	Remarks.
		Acres.	
Govt. Order No. AFD 7 FAF-62 of 25/26-9-1963.	Nagargali	855.06	
Govt. Order No. AFD 35 FAF-64 of 30-4-64	Khanapur	859-07	
3.-	Kakti	1042-22	Government orders are still awaited.
-	Nagargali	189-00	
Govt.Order No.AFD-7-FAF-62 of 25-26-9-63.	Gokak in Ghatprapha Division.	1070-00	
	Total	4021-35	

::::::

Forest lands suitable for cultivation are now very little in this District and their release would also result in honey combing of the forest areas.

4. As for taking over of the Revenue waste lands in place of the disforested forest areas, I have to state that very few blocks of revenue waste of 100 acres and more in extent are available in this District and whatever few are available are not fit for raising trees because either their soil is poor or they are very close to villages. Even for afforestation works Government have to spend at least Rs.100.00 per acre and it is not advisable to sink such huge amount over revenue waste lands the soil of which are poor and which are difficult for protection. In any case, a real forest area lost cannot be compensated by afforested revenue waste lands.

5. In view of the above, I am not in favour of releasing any more forest area for cultivation purposes.

(S.R.Bhagwat) 26/6/60
DIVISIONAL FOREST OFFICER,
BELGAUM DIVISION, BELGAUM.

M. G. S. App. F VI—G. 2]

SUBJECT: Release of an area of 1237-22-0 Ac of forest land for the benefit of the expropriated ryots affected by the Hidkal Dam Project.

Diary No. of letter replied to.....

Section

Serial No.

Mysore Government Secretariat

File No.

( )

the 196 .

Proceedings of the Government of Mysore

ISSUED

Date of issue.....Date 3-9-196 196

Read—

1) G.O.No. AFD 7 FAF 62 dated 26-9-63.

2) G.O.No. AFD 35 FAF 64 dated 20-4-64.

3) Letter No, B3.7-GFL-54/62-63 dated 29th July 1964 from the C.C.F.

Signed by.....

May this be—

(i) printed?

(ii) treated as a Standing Order?

(iii) published in the Gazette, English Part?

(iv) translated?

(v) placed at the disposal of the Press?

(vi) published in the Gazette, Kannada Part?

Order thereon.—No.

AFD 88 FAF 64

Bangalore dated . . . . . .

Preamble:-

Govt. in their orders dated 26-9-1963 and 20-4-1964 referred to above at (1) and (2) have released an area of 1,925 - 06-0 acres and 859-07-0 acres respectively for the benefit of the expropriated ryots of Hidkal Dam Project.

The C.C.F. has proposed to release an additional area of 1,237-22-0 acres as per the proposal of the Divisional Commissioner, Belgaum. The C.C.F. has also stated that by the additional area

now proposed to be released, the total forest area comes to 4021-35-0 acres as against 4,000 acres agreed to be released in the meeting held on 12-4-1963.

ORDER

Govt. are pleased to order the release an area of 1,237-22-0 acres as detailed below:-

S.No.	Village	S.Nos.	Area. A G
1.	Mastiholli	116	400-00
	-do-	118	30-00
2.	Mangutti	259	320-00
		241	80-00
		342 - P	148-00
3.	Bhamenhatti	7	13-31
		8	28-16-
		9	28-15
4.	Kerwad	335, 357, 358, 359 361 to 364, 365, 380 to 382, 386	189-00
		Total:	1,237-22

List of Enclosures.

The area referred to above is surrendered to R.D. for disposal. Before the area is actually surrendered to the R.D., the malki on the land should be ~~disposed of~~ reserved by the Forest Department.

The CCF is directed to take further action in the matter.

Copied by B.O. etc.,

Examined by

U.S., A&F

To: CCF / Divl. Commr., Belgaum / D.C. Belgaum / C.F., Belgaum / R.D / PWD

WD 09414—GPB—PZS—1,00,000—31-5-61

27(a) 30.

Release of an area of 1,237-02 Acres of Forest land for the benefit of the expropriated ryots affected by the Hidkal Dam Project.

PROCEEDINGS OF THE GOVERNMENT OF MYSORE.

***

ORDER No: AFD 80 FOF 64,

BANGALORE, DATED: 3rd SEPTEMBER 1964.

Read:-

1. Government Order No. AFD 7 FOF 62 dated 25-3-1963.
2. Government Order No. AFD 35 FOF 64 dated 29-4-1964.
3. Letter No.RO.7-ST1-64/63-65 dated 29th July 1964 from the Chief Conservator of Forests, Bangalore.

Preamble:-

Government in their orders dated 25-3-1963 and 29-4-1964 referred to above at (1) and (2) have released an area of 1,035-02-0 Acres and 555-07-0 Acres respectively for the benefit of the expropriated ryots of Hidkal Dam Project.

2. The Chief Conservator of Forests has proposed to release an additional area of 1,237-02-0 acres as per the proposal of the Divisional Commissioner, Belgaum. The Chief Conservator of Forests has also stated that by the additional area now proposed to be released, the total forest area comes to 4,028-32-0 acres as against 4,000-00 acres agreed to be released in the meeting held on 19-4-1963.

O R D E R.

Government are pleased to order the release an area of 1,237-02-0 acres as detailed below:

S.No.	Village	S.Nos.	Area.
1.	Hosthalli	135	400-00
	-do-	135	31-00
2.	Hangatti	320	320-00
		321	8-00
		322 - P	160-00
3.	Hunnihatti	7	12-00
		8	15-00
		9	15-15
4.	Varvd	301, 307, 308, 320 321 to 324, 325, 330 to 332, 335.	320-00
		Total:	1,237-02

3. The area released to above is surrendered to the Revenue Department for disposal. Before the area is actually surrendered to the Revenue Department, the salti on the land should be removed by the Forest Department.

The Chief Conservator of Forests is directed to take further action in the matter.

BY ORDER AND IN THE NAME OF THE GOVERNOR OF MYSORE,

J.S. Ramaiya
(J.S.Ramaiya)
Under Secretary to Government,
Agriculture & Forest Department.

O/C

To

The Chief Conservator of Forests in Mysore, Bangalore.
The Divisional Commissioner, Belgaum.
The Deputy Commissioner, Belgaum.
The Conservator of Forests, Belgaum.
Copy to the Revenue Department/Public Works Department.
Copy to the Weekly Gazette.
Fur/L.O/10

27(b) 3!

Release of an area of 1,237-32 Acres of Forest land for the benefit of the expropriated ryots affected by the Hidkal Dam Project.

PROCEEDINGS OF THE GOVERNMENT OF MYSORE.

ORDER NO: AFD 85 FNF 64,

BANGALORE, DATED: 3rd SEPTEMBER 1964.

Read:-

1. Government Order No. AFD 7 FNF 62 dated 25-4-1963.
2. Government Order No. AFD 35 FNF 64 dated 24-6-1964.
3. Letter No.DC.7-271-64/63-65 dated 29th July 1964 from the Chief Conservator of Forests, Bangalore.

Preamble:-

Government in their orders dated 25-4-1963 and 24-6-1964 referred to above at (1) and (2) have released an area of 1,935-0-0 Acres and 828-07-0 Acres respectively for the benefit of the expropriated ryots of Hidkal Dam Project.

2. The Chief Conservator of Forests has proposed to release an additional area of 1,237-32-0 acres as per the proposal of the Divisional Commissioner, Belgaum. The Chief Conservator of Forests has also stated that by the additional area now proposed to be released, the total forest area comes to 4,021-35-0 acres as against 4,000-00 acres agreed to be released in the meeting held on 13-4-1962.

O R D E R.

Government are pleased to order the release an area of 1,237-32-0 acres as detailed below:

S.No.	Village	S.Nos.	Area.
1.	Mantheli	115	400-00
	-do-	119	34-00
2.	Hangutti	259	374-00
		261	80-00
		262 - P	160-00
3.	Thonnabatti	7	12-32
		8	25-15
		9	25-15
4.	Varvd	335, 337, 338, 339	
		351 to 354, 355, 360 to 362, 363.	119-00
		Total:	1,237-32

3. The area referred to above is surrendered to the Revenue Department for disposal. Before the area is actually surrendered to the Revenue Department, the solid on the land should be removed by the Forest Department.

The Chief Conservator of Forests is directed to take further action in the matter.

BY ORDER AND IN THE NAME OF THE GOVERNOR OF MYSORE,

J.S. Ramaiya
(S.Ramaiya)
Under Secretary to Government,
Agriculture & Forest Department.

o/c

To

The Chief Conservator of Forests in Mysore, Bangalore.
The Divisional Commissioner, Belgaum.
The Deputy Commissioner, Belgaum.
The Conservator of Forests, Belgaum.
Copy to the Revenue Department/Public Works Department.
Copy to the Weekly Gazette.
Str/1.2/10

M. G. S. App. F VI—G. 2]

29 32.

SUBJECT.....

2117

Diary No. of letter replied to.....

Section

Serial No.

File No.

Mysore Government Secretariat

( )

the 196 .

Proceedings of the Government of Mysore

Date of issue.....196 .

ISSUED

Signed by... Date 22-9-1964.

x P.27 c/F.

Read— Belgaum Correspondence relating with H.O. No. AED 88 FAF 64 Dt 3-9-64, & am endorsing the with a copy of letter No. B3-7-LFC-54/62-63 Dt 12-8-64 of the c.c.f. on the above subject, for my n

Order thereon.—No.

May this be—

(i) printed?

(ii) treated as a Standing Order?

(iii) published in the Gazette, English Part?

(iv) translated?

(v) placed at the disposal of the Press?

(vi) published in the Gazette, Kannada Part?

x P.21 c/F.

21/-

Copy to :-

1) DC, Belgaum
2) R.D
3) P.W.D

} with a copy of cep letter dt 12-8-64 referred to above for info

4) cep for info

List of Enclosures.

Copied by

Examined by

GOVERNMENT OF MYSORE

34.

No: AFD 88 FAF 64

MYSORE GOVERNMENT SECRETARIAT
VIDHANA SOUDHA,

Dated, Bangalore, 22-9-1964

FROM

The *Secretary to the Government of Mysore,*
Agriculture & Forest Department

To

The Divisional Commissioner,
Belgaum.

Sir,

Subt- Release of Government lands for rehabilitation of persons affected by Hidkal Dam Project.

Correspondence resting with Government Order No.AFD 88 FAF 64 dated 3-9-1964, I am enclosing herewith a copy of letter No.33-7-GFL-54/63-63 dated 12-8-1964 of the Chief Conservator of Forests, on the above subject for information.

Yours faithfully,

Sd/-
(T.S.Ramaiya)
Under Secretary to Government,
Agriculture & Forest Department.

Rhr/21.9/6

Copy to:-

1. The Deputy Commissioner, Belgaum.
2. The Revenue Department.
3. The Public Works Department

} with a copy of the Chief Conservator of Forests letter dated 12-8-1964 referred to above for information.

4. The Chief Conservator of Forests, Bangalore for information.

UNDER SECRETARY TO GOVERNMENT,
AGRICULTURE & FOREST DEPARTMENT.

35.

C.F. No. 45]

GOVERNMENT OF MYSORE

OFFICE OF

Tele gram / phone

THE CHIEF CONSERVATOR OF FORESTS
IN MYSORE, BANGALORE-1,

No. B3-7-GFL-54/62-63.
Encls.

Date 12TH OCTOBER, 1964.
13

To

The Secretary to Government,
Agriculture and Forest Department,
BANGALORE.

MYSORE GOVT. SECRETARIAT
No. 6905
14 OCT 1964
AGRL. & FOREST DEPT RECEIPT & ISSUE

Sir,

Subject:- Rehabilitation of persons affected by the Hidkal Dam Project.

Reference:- Your letter NO. AFD 88 FAF 64, dated 9.7.1964.

-x-x-x-x-x-

17/10/64

The report called for in your letter NO. AFD 88 FAF 64, dated 27.5.1964 has already been submitted to Government under this office letter NO. B3-7-GFL-54/62, dated 12.8.1964. As regards para 2 of your letter under reference, it is pointed out that Smt. Champabai Piraji Bhogle, M.L.A., has represented to Government for the release of F.S.No 1.to 6 of Mudagnur, Khanapur Taluk for grant to the displaced persons under Hidkal Dam Project. In this connection I invite your reference to this Office letter NO. B3-2-GFL-148/64, dated 26.9.1964 (vide Govt. letter NO. AFD 33 FGN 64, dt. 8.4.1964) under which the report has been submitted to Government.

Yours faithfully,

12/10

CHIEF CONSERVATOR OF FORESTS.

Gs.12/10/64.